2016 Strathclyde paratriathlon

ITU World Paratriathlon Event

Course Maps

Please note: These maps are not to scale and subject to change as required by the LOC and with the approval of ITU.
Should any changes be made, these will be confirmed at the athletes briefing.

2016 Strathclyde paratriathlon
ITU World Paratriathlon Event

Swim Course – One Lap 750m

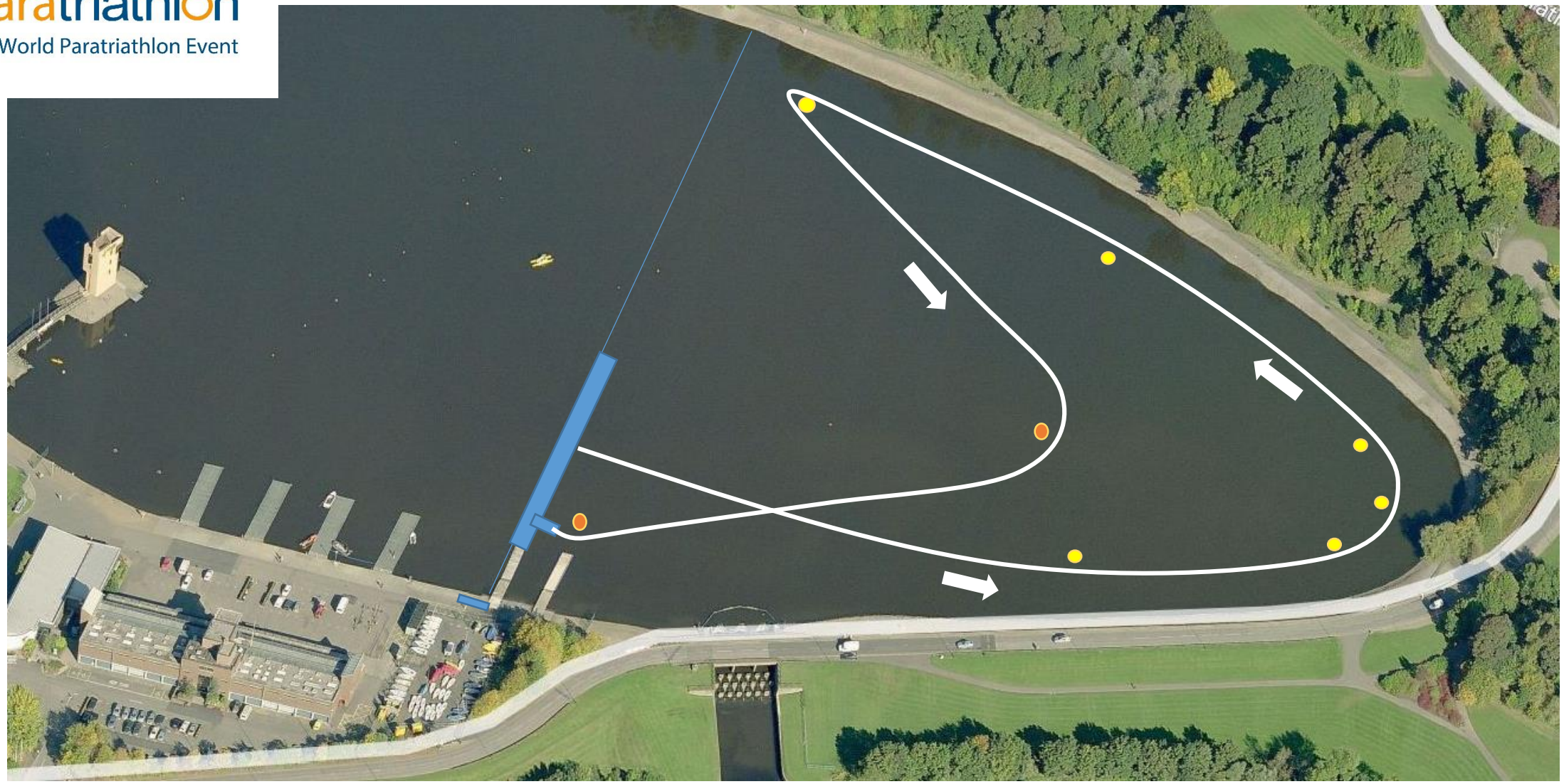

Map is a representation of the course but not to exact scale, swim buoy positions & colours will be confirmed at race briefing

2016 Strathclyde
paratriathlon
ITU World Paratriathlon Event

Bike Course

Paratriathlon – 4 laps, 4.92km per lap
19.68km

Out and back course, ride on the left hand side.

Wheel station at start of lap
Penalty box at end of lap

2016 Strathclyde paratriathlon
ITU World Paratriathlon Event

Run Course – 4 x 1250m laps

One dead turns per lap,
Flat course profile

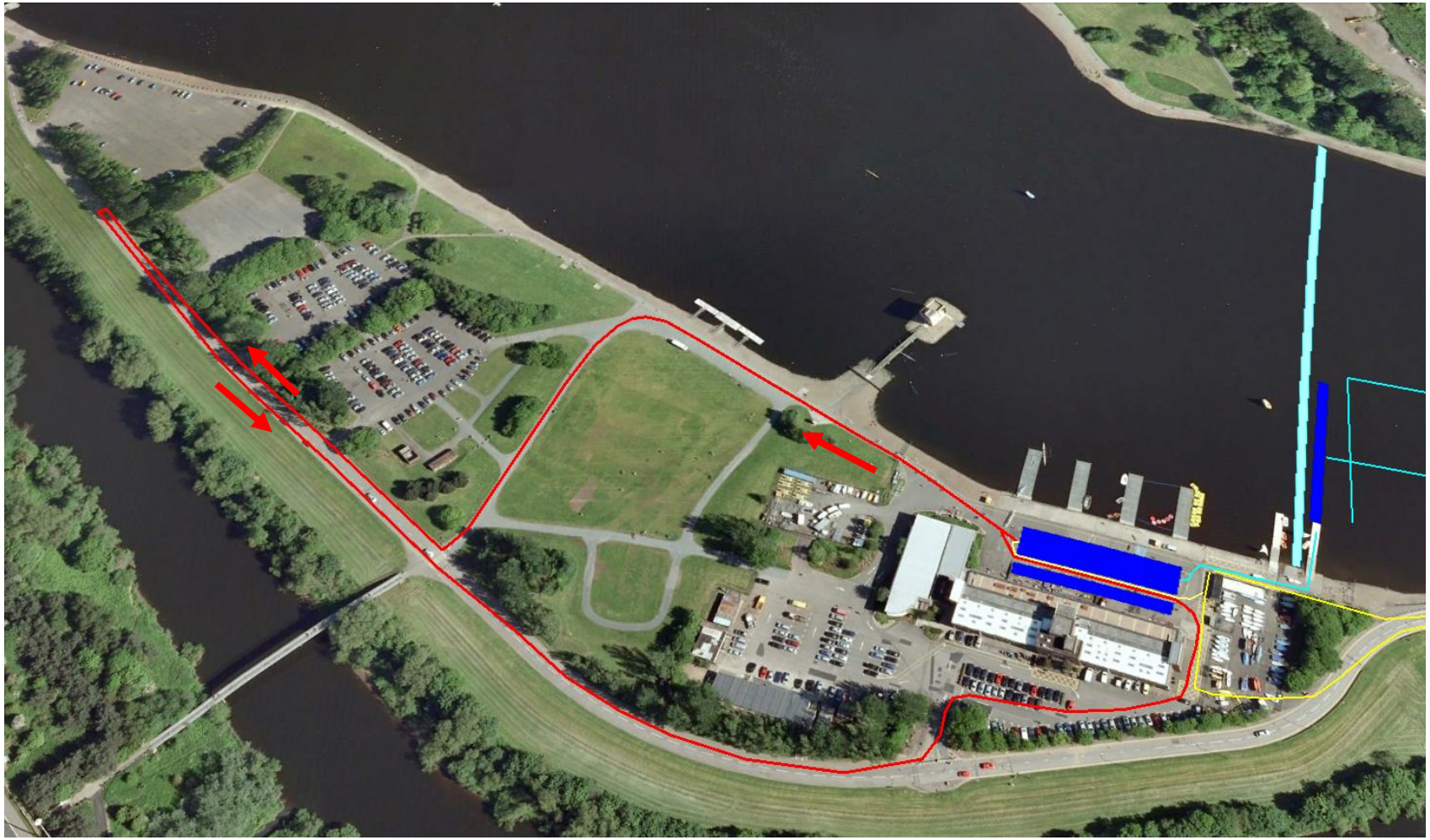

2016 Strathclyde paratriathlon
ITU World Paratriathlon Event

Run Course – 4 x 1250m laps
Detailed item locations

VI Leading Zones

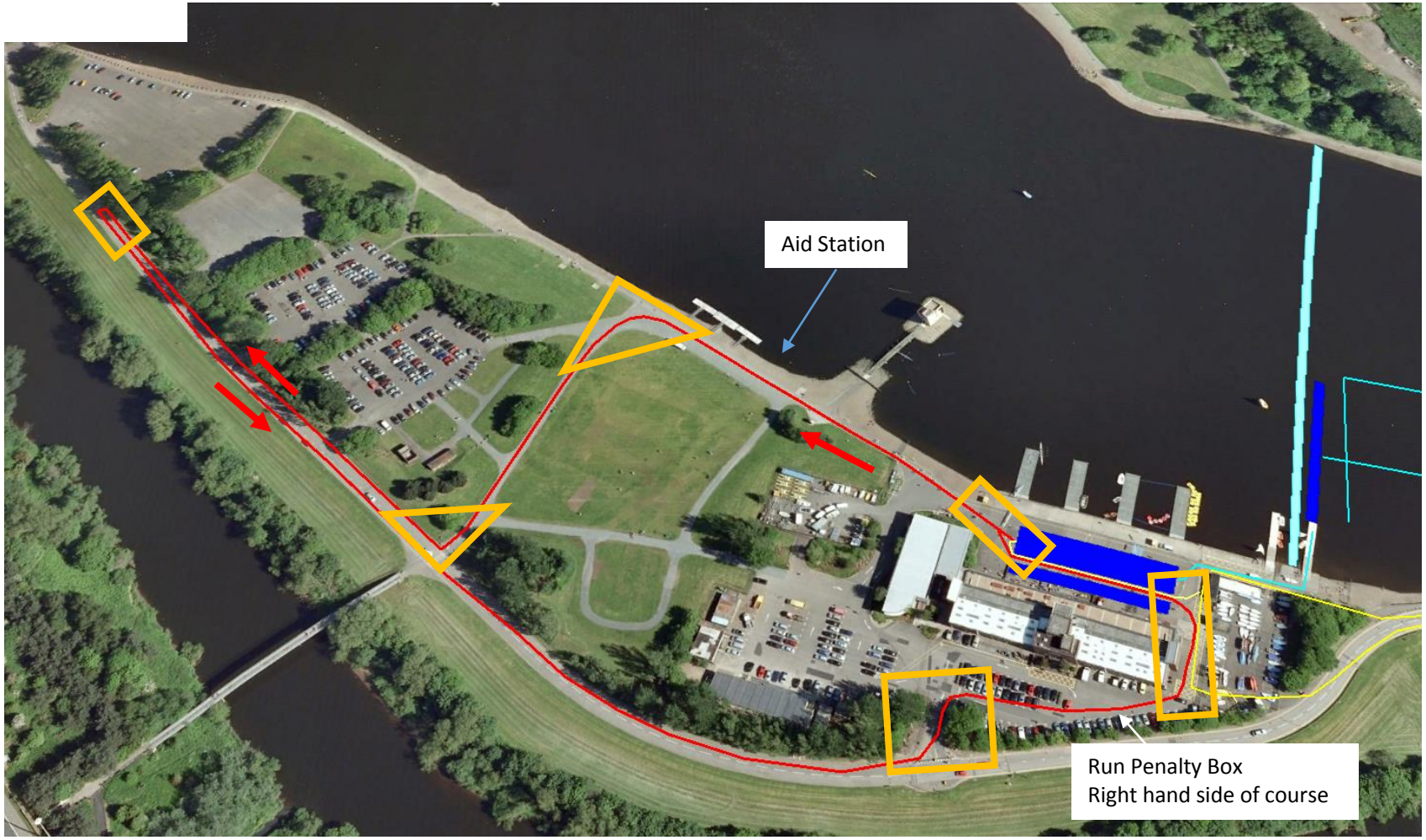

Venue Flows

Run
Bike Out
Pre-Transition
Wheel Station
Bike
Bike Penalty Box
Run Penalty Box

2016 Strathclyde paratriathlon
ITU World Paratriathlon Event

Vehicle Access

Holiday Inn (official hotel)

Race Briefing, Alona Hotel

Main Venue

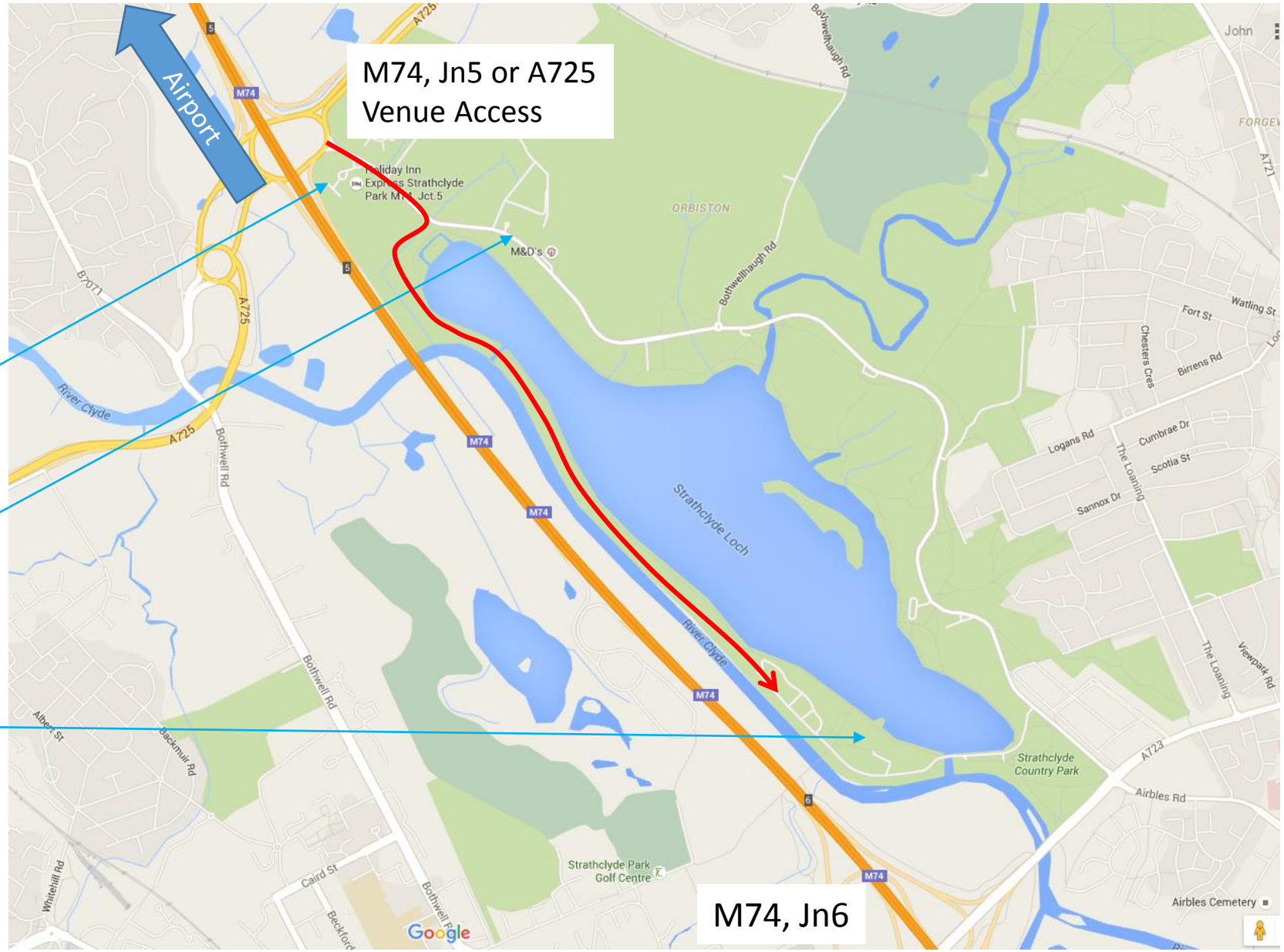
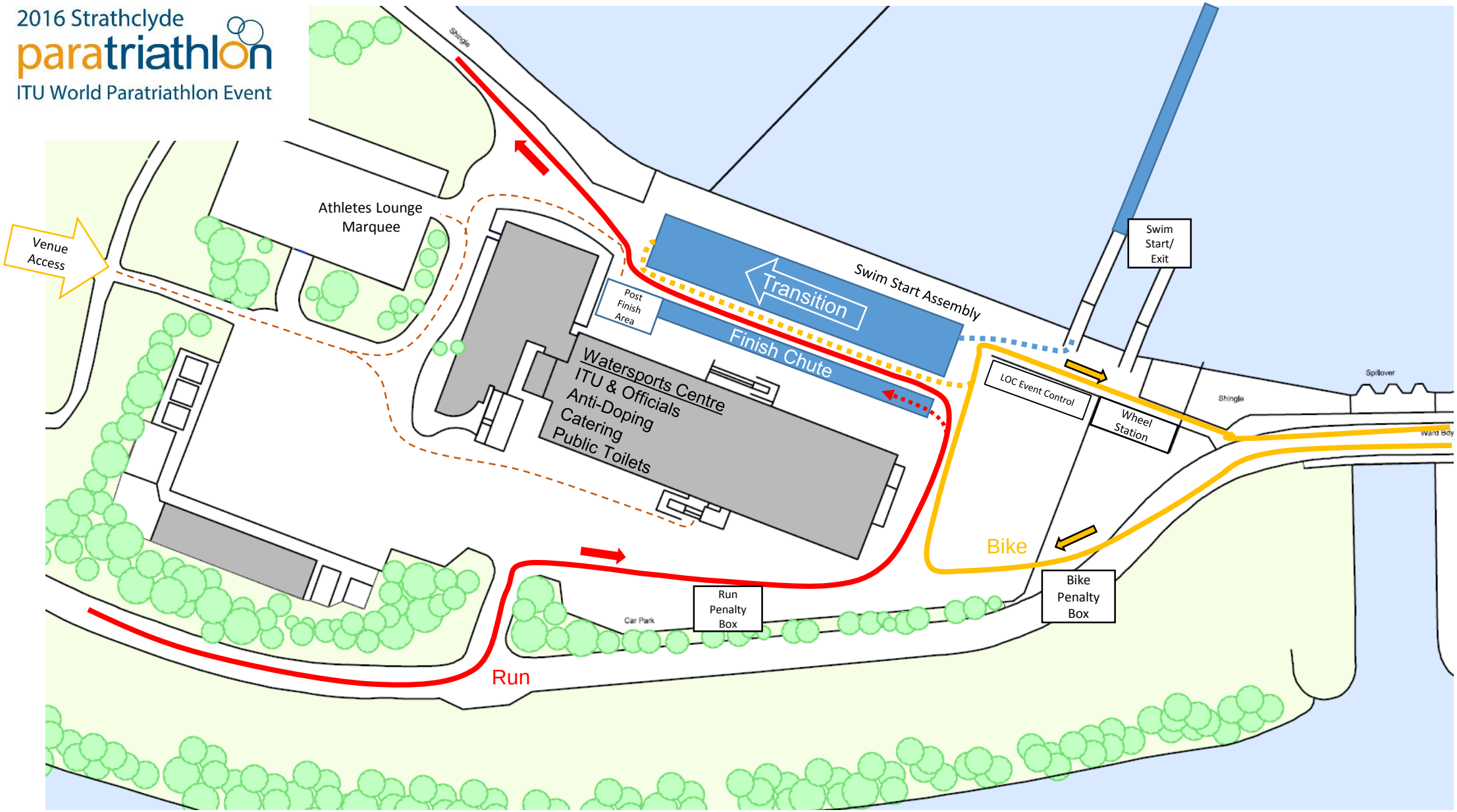
2016 Strathclyde
paratriathlon
ITU World Paratriathlon Event